

CONSERVATION OF ARCHITECTURAL HERITAGE

Fall 2019

PROJECT: UMM QAIS

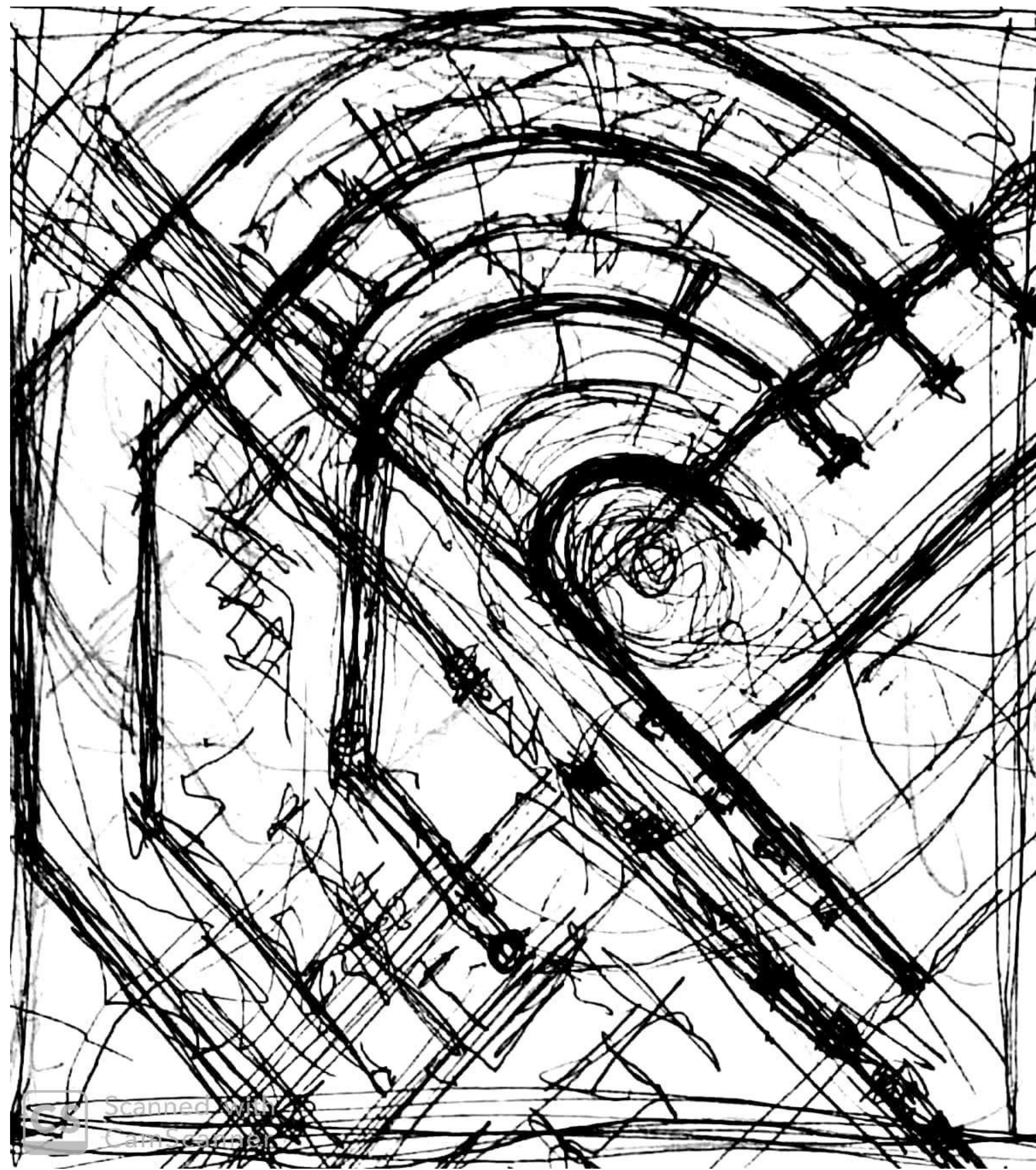
The project is representing the nature of Umm Qais; with its most remarkable civilizations and their features like Roman theater, the Byzantine church and Othman urban

Instructor:

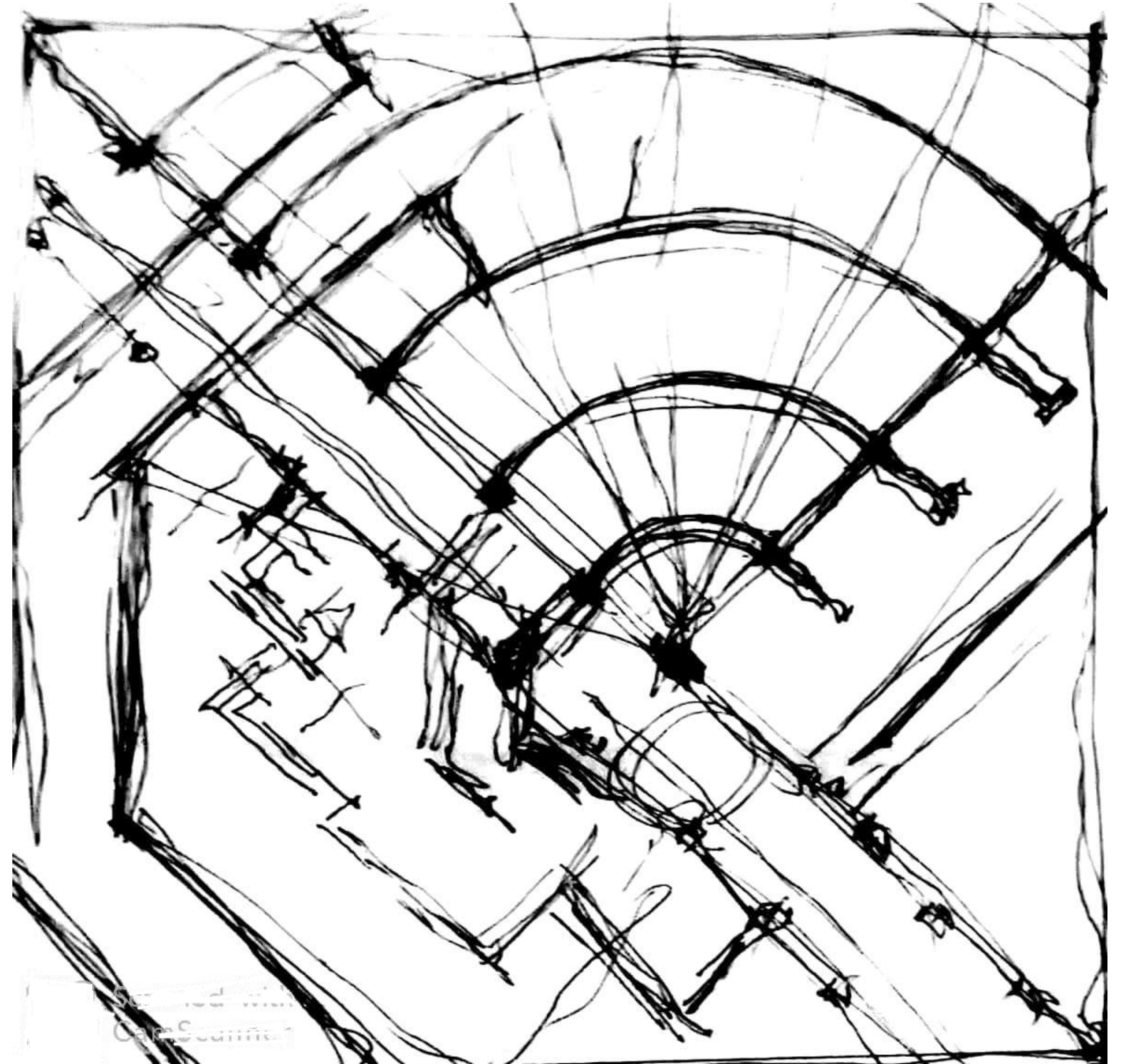
Dr. Shatha Abu-Khafajah
Arch. Hanin Othman

Student's Name and Number:

HADEEL ABU-KHALIL
MARAH AL-HALABEH
SUNDOS AL-DAHAMSHEH
HEBA ADWAN
MAYMONA MANSOUR



The concept of logo is to blend the three civilizations, Roman-Byzantine-Ottoman, that were at Um-Qais in one logo.




The amphitheater-Church-Shops-houses, the three elements of those civilization connected within the 20*20 square.

Logo Development



Final Logo

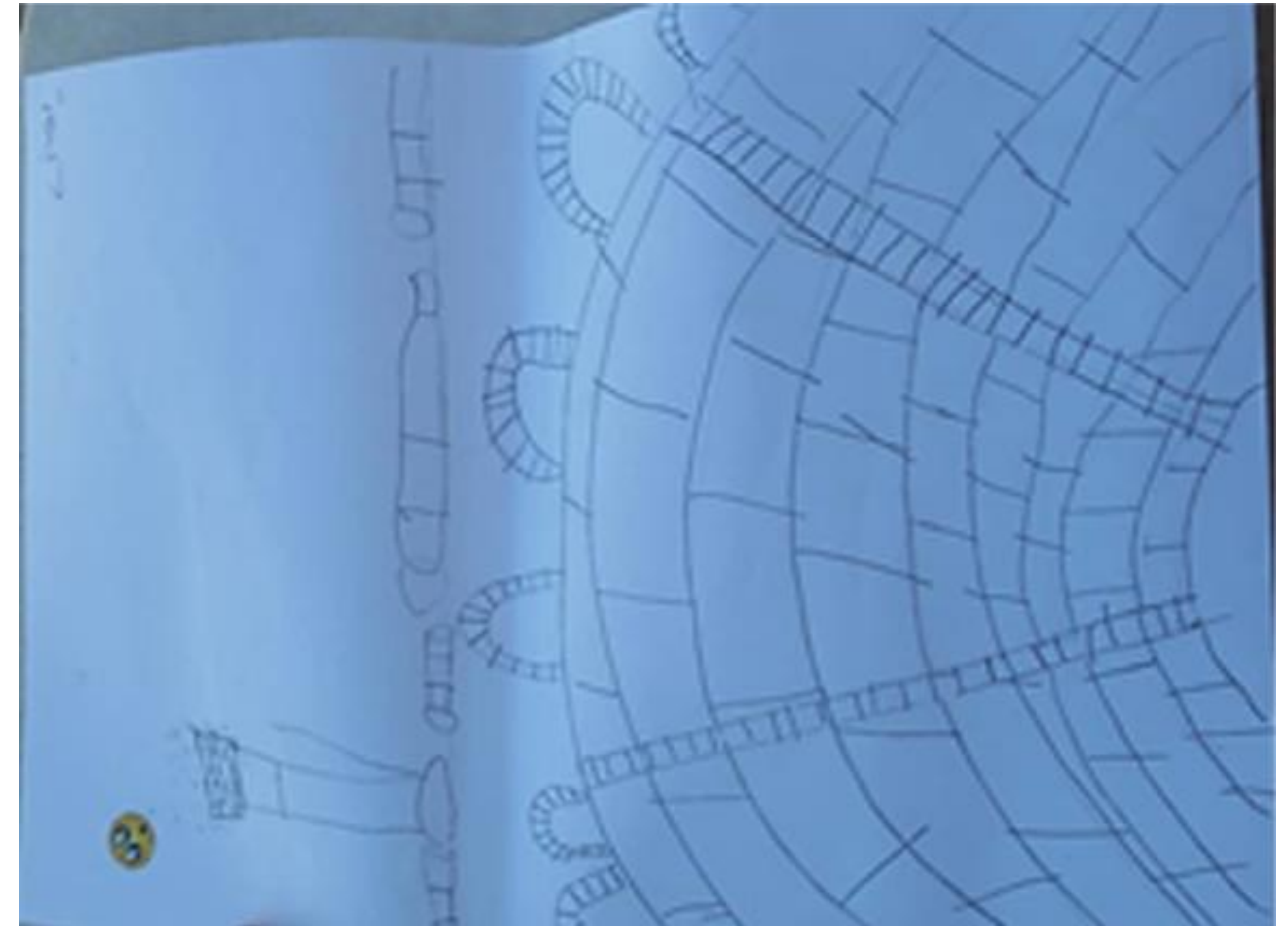




Model Development









UMM QAIS

UM QAIS IS LOCATED 28 KM NORTH OF IRBID, THE LARGEST CITY OF THE BANI KENANA BRIGADE IN IRBID GOVERNORATE, ABOVE A HIGH RISES 364 METERS, FROM THE SEA, BORDERED BY THE NORTH AND SEPARATED FROM THE GOLAN HEIGHTS YARMOUK RIVER AND FROM THE SOUTH WADI ARAB EXTENDS FROM IRBID TO THE NORTHERN BARN TO THE WEST, AND FROM THE WEST IS THE SEA OF GALILEE.

PROJECT DESCRIPTION

THE PROJECT IS REPRESENTING THE NATURE OF UM QAIS; WITH IT'S MOST REMARKABLE CIVILIZATIONS AND THEIR FEATURES LIKE ROMAN THEATER, THE BYZANTINE CHURCH AND OTHMAN URBAN.

THE MODEL CONCEPT:

WE STARTED WITH THE MODEL THAT THE QUARTS OF A CIRCLE DIVIDED INTO THREE PARTS ; EACH ONE THAT REPRESENTING THE OTHMAN , BYZANTINE AND ROMAN.



MODEL DEVELOPMENT:



LOGO DEVELOPMENT:



AMMAN CITIDAL EVENT :

THE ACTIVITY IS (INTERACTION WITH KIDS) THAT ALLOWED US TO SHARE OUR KNOWLEDGE ABOUT THE SITE AND THE HISTORY OF IT.

